

2025

GLADSTONEREGION.INFO

@GLADSTONEREGION

📍 LADY MUSGRAVE ISLAND

GLADSTONE REGION



YOU'LL BE *glad* YOU VISITED

SOUTHERN GREAT BARRIER REEF
AGNES WATER & TOWN OF 1770
GLADSTONE & SURROUNDS
BOYNE ISLAND & TANNUM SANDS

Welcome to Gladstone

A DESTINATION WHERE ICONIC QUEENSLAND BEACHES MERGE WITH ANCIENT REEF AND PRISTINE NATIONAL PARKS, THE PERFECT BLEND OF COASTAL CHARM, UNTAMED WILDERNESS AND GENUINE AUSTRALIAN HOSPITALITY. IMMERSE YOURSELF AND DISCOVER HIDDEN GEMS AT EVERY TURN IN THE GLADSTONE REGION.

The Gladstone Region, situated 450 km north of Brisbane, serves as the gateway to the Southern Great Barrier Reef. Highlights include Heron Island, North West Island, Wilson Island, Curtis Island and Lady Musgrave Island. The city of Gladstone, known as the 'engine room of Queensland', is surrounded by the townships of Calliope, Benaraby, Boyne Island and Tannum Sands. Fishing hotspots are abundant in this part of the region, including one of Australia's premier freshwater fishing locations, Lake Awoonga. To the south, discover Miriam Vale, Town of 1770 and Agnes Water, known for the northernmost surf beach on the east coast of Australia and reef adventures to Lady Musgrave Island. In the southwest, the Boyne Valley and Sandstone Wilderness offer opportunities for inland exploration and farm stays in the spectacular hinterland.

IT'S ALL WAITING FOR YOU HERE IN THE
GLADSTONE REGION

YOU'LL BE *glad* YOU VISITED



WHAT'S INSIDE?

EAT | PLAY | STAY

ISLANDS OF THE GLADSTONE REGION

- 05 | North West, Lady Musgrave, Curtis Island & Facing Island
- 07 | Heron Island & Wilson Island
- 09 | Lady Elliot Island
- 10 | Gladstone Region's Eco-Journey

THE CITY OF GLADSTONE & SURROUNDS

- 11 | Gladstone
- 12 | Mount Larcom & Calliope
- 13 | Gladstone's Industry & Boyne Valley
- 16 | Boyne Island & Tannum Sands

AGNES WATER, TOWN OF 1770 & SURROUNDS

- 18 | Agnes Water & Town of 1770
- 19 | Miriam Vale, Baffle Creek, Rosedale & Lowmead
- 20 | Eat, Beach, Drink - Repeat

GOOD TO KNOW

- 21 | Fishing in the Gladstone Region
- 23 | Gladstone Region Map
- 26 | National Parks
- 27 | Recommended Drive Itinerary
- 29 | Events
- 32 | Member Directory



@GladstoneRegion



PEPPERS

GLADSTONE

ALL.COM | (07) 4979 8200
CNR BELL AND O'CONNEL ST, GLADSTONE CENTRAL, QLD, 4680

The Peppers Gladstone, the first five star property within the Gladstone region.

Experience the first hotel to be built in the Gladstone region in over 10 years. Peppers Gladstone offers state-of-the-art apartment-style rooms complete with fully equipped kitchens, king-sized beds, 70" TVs with Chromecast, and complimentary non-alcoholic mini-bars. Guests can enjoy a heated outdoor pool, a stylish pool deck bar with complimentary drinks during select hours, two gyms, a private air-conditioned cinema room, and secure undercover parking. With two on-site restaurants catering to all-day dining and a member's lounge for relaxing beverages, plus direct access to the newly renovated Yaralla Sports Club, Peppers Gladstone is the ultimate destination for comfort, convenience, and world-class service.





📍 LADY ELLIOT ISLAND

GETTING HERE

MAKE YOUR WAY TO OUR REGION

BY ROAD

The Gladstone Region starts approximately 450 kilometres north of Brisbane, with several key access points off Queensland's major coastal touring route, the Bruce Highway.

BY TRAIN

Queensland Rail's Tilt Train is the perfect way to travel, with a regular service stopping at Gladstone and Miriam Vale. Sit back, enjoy the scenery and grab a bite to eat along the way.

BY BUS

Greyhound Australia's services call in to various coastal and country spots throughout the Gladstone Region. Daily services to Gladstone stop at the Caltex Service Station on Dawson Road.

BY CRUISE

One of the newest ways to visit the Gladstone Region is aboard Cruise Ships. So if you're looking for a taste of what's on offer in Gladstone, check out the P&O Cruises, Carnival Cruise Line, Royal Caribbean and Holland America Line websites for cruise departure ports and dates.

BY AIR

Gladstone Airport is conveniently located in the centre of the region. Jump aboard one of the many daily QantasLink or Virgin Airline flights for a quick 50 minute trip to Brisbane. From here, you can continue on to the Gold Coast which is approximately an hours drive to the Gold Coast.

ISLANDS OF THE GLADSTONE REGION

ON THE SOUTHER GREAT BARRIER REEF



NORTH WEST ISLAND

Discover this pristine paradise for self-sufficient campers. As the second-largest coral cay in the Great Barrier Reef, North West Island invites you to explore bushwalking trails, reef walks, diving, snorkelling and authorised fishing. Your island adventure is just a permit away!

Getting there: Access the island by private boat (150km return) or take the Curtis Ferry barge from Gladstone Marina, which brings you directly to your beach campsite.

LADY MUSGRAVE ISLAND

The only coral cay on the Great Barrier Reef with a navigable lagoon! Explore vibrant reefs, colourful corals, flora and fauna on the island and incredible marine life. Dive, swim and snorkel in warm tropical waters year-round, or camp under the stars with a permit.

Getting there: Convenient day trips and drop offs depart regularly from the Town of 1770 (the closest access point to the island). 1770 Reef Eco Tours operate all inclusive day tours.



CURTIS & FACING ISLAND

Curtis Island boasts beaches, serene bays and wetlands —making it a truly unique Australian escape, with options for 4WD adventures and camping. It's paradise for outdoor enthusiasts! For self-sufficient campers, nearby Facing Island offers 32 unpowered sites, rock pools and quality fishing.

Getting there: Reach Curtis Island and Facing Island by private boat or by barge with Curtis Ferry Services. Camping requires a permit.



SCUBA DIVING, FREE DIVING & SNORKELLING DAY TOURS



Explore the wonders of the Southern Great Barrier Reef from the coastal haven of Agnes Water & 1770. Our eco-conscious excursions immerse guests in pristine reef environment through diving, snorkelling and freediving experiences. Committed to conservation and responsible for tourism. Dive Spear and Sport 1770 ensures safe and memorable adventures guided by experienced local experts

WITH OVER 70 POSSIBLE SITES, WITHIN 7 REEFS...

- ✓ LLEWELLYN REEF
- ✓ LAMONT REEF
- ✓ LADY MUSGRAVE REEF
- ✓ BOULT REEF
- ✓ FITZROY REEF
- ✓ HERON REEF
- ✓ SYKES REEF



EVERY DAY IS A NEW ADVENTURE!



4 JEFFERY COURT, AGNES WATER
QUEENSLAND | (07) 4962 1218
WWW.DSS1770.COM.AU

BOAT TOURS | TRAINING | DIVE SHOP

STAY ON ONE OF THE 7 NATURAL WONDERS OF THE WORLD

MAKE THE GREAT BARRIER REEF YOUR BACKYARD

AND CALL HERON ISLAND & WILSON ISLAND YOUR HOME

SEMI-SUBMERSIBLE TOUR

HERON ISLAND

Not so comfortable putting on a mask and fins? The I-Spy semi-sub is perfect for you! Your Naturalist Guide will commentate on the many species of marine animals seen and provide information ecology of coral reefs.

KAYAK & SUP BOARD

HERON ISLAND WILSON ISLAND

Glide above colourful coral, sharks (small ones!), and rays. Private use of equipment is included at Wilson Island, however, board and kayak tours are an additional charge when staying at Heron Island.

SUNSET CRUISE

HERON ISLAND

Begin with fine Australian wine on the island before embarking for the evening cruise. Take in the sunset over the reef as you cruise through the crystal clear waters, before returning for dinner.

SNORKEL & DIVE

HERON ISLAND WILSON ISLAND

Heron Island offers numerous dive sites, many just minutes from the jetty, along with guided snorkelling tours. On both islands, snorkel right off the beach to witness 60%-75% of the Great Barrier Reef's fish and coral species. *No diving at Wilson Island.

SPA

HERON ISLAND

Featuring three treatment rooms, take time out to unwind at the Aqua Soul Spa. Choose from a signature collection of massage, face, body and skin care treatments - all using Australian, iKOU products.

BIRD WATCHING

HERON ISLAND WILSON ISLAND

The best time for birdwatching on Heron Island is January, when birds return for peak breeding season (around 200,000 of them!), but you can see an abundance of birds here year round, by yourself or on a guided tour.

PICNIC BY A CHEF

WILSON ISLAND

The Island Chef will pack you a picnic hamper for your own self-guided island stroll. If you'd like to learn a little more about the history and importance of the island and the reef, just ask for a guided tour.

WATCH TURTLES NEST & HATCH

HERON ISLAND WILSON ISLAND

Turtle nesting season occurs from November to March each year, with hatchlings beginning to emerge in early January. Both islands are significant nesting locations, especially for two threatened species: the Green and Loggerhead Turtle.



Heron Island
GREAT BARRIER REEF

HERON ISLAND ACCESS & STAY

Arrive on Heron Island via boat transfer, which departs the Gladstone Marina regularly. Alternatively, begin your holiday with a scenic helicopter flight departing from the Gladstone Airport.

As a self-rated 3.5 star property, rooms offer low-key comfort with immediate access to crystal clear waters teeming with fish, turtles, rays, sharks and more.




Wilson Island
Great Barrier Reef

WILSON ISLAND ACCESS & STAY


Access to Wilson Island is via Heron Island which is a 40-minute boat ride away. Transfer times between Heron and Wilson Islands are subject to tide and weather conditions and may vary accordingly.

With only nine, adult only, permanent Reef Safari Tents, Wilson Island can host a maximum of 18 guests at once.





Lady Elliot Island Eco Resort
GREAT BARRIER REEF



LADY ELLIOT ISLAND ECO RESORT

& CONSCIOUS TRAVEL

Lady Elliot Island, the southernmost island of the Southern Great Barrier Reef, is a coral cay sanctuary home to over 1,200 marine species. Located just 8 kilometres from the continental shelf, its nutrient-rich waters make it ideal for spotting manta rays.

Once left barren by 19th-century guano mining, Peter Gash, co-owner of the Eco-Resort, fell in love with the island during a sailing holiday in the 1980s. He saw the nearby islands were the epitome of 'paradise' and took it as an opportunity to restore Lady Elliot Island to its natural beauty- showcasing sustainable tourism and proving that the comforts of the 21st century can be enjoyed with a minimal footprint.

Since 2005, Gash and his family have held the lease from the Great Barrier Reef Marine Park Authority. They have introduced sustainable practices, aiming to convert the resort to operate completely off of renewable energy:

- 7.5 hectares of revegetation with 10,000 plants
- 100% carbon offset for flights
- No plastic straws or water bottles sold on the island
- Desalination system for fresh water
- Recycling initiatives: composting, glass-to-sand conversion, and aluminum returned to the mainland

Lady Elliot Island's commitment to sustainable practices has earned it national

recognition and awards from Ecotourism Australia, including Advanced Ecotourism, Climate Action Leader, and Green Travel Leader certifications.

Visitors can enjoy eco-friendly experiences, ensuring the island remains pristine for future generations:

- Island Tours
- Glass Bottom Boat
- Snorkelling & Diving
- Kayaking
- Reef Walking
- Sunset Cruises
- Turtle Nesting (Oct-Feb)
- Turtle Hatching (Feb-Apr)
- Whale Migration (Jul-Oct)

Getting there: Lady Elliot Island Eco Resort is a 25-minute flight with Sear Pacific from Agnes Water, with additional flights from Bundaberg, Hervey Bay, Brisbane, and the Gold Coast.



GLADSTONE REGION'S

ECO JOURNEY

GAPDL, in partnership with Gladstone Regional Council, Gladstone Ports Corporation, and key stakeholders, has earned ECO Destination Certification. This global certification supports our goal of net-zero emissions in tourism by 2050. The certification covers six themes: Destination Management, Nature & Scenery, Environment & Climate, Culture & Tradition, Social Well-being and Business & Communication, underscoring our dedication to protecting our community, culture and natural environment for environmentally conscious travellers.



THE CITY OF GLADSTONE & SURROUNDS

GLADSTONE

Gladstone captures Queensland's true spirit as both a global industrial hub and a city full of charm. Beyond its powerhouse reputation, Gladstone offers vibrant attractions like the Regional Art Gallery & Museum, diverse dining and historic CBD buildings. The Tondoon Botanic Gardens, showcasing native plants, attracts over 100,000 visitors yearly.

Gladstone's natural deep-water harbour hosts the celebrated "Easter in Gladstone", marking the finale of the iconic Brisbane to Gladstone Yacht Race with Harbour Festival and B2G Village events. The Gladstone Ports Corporation Marina honours maritime heritage with the Maritime Museum, scenic East Shores Precinct and ferry access to tropical islands.

FOR MORE
INFORMATION, SCAN
THE QR CODE OR VISIT:
[GLADSTONE REGION.
INFO](#)



SCAN ME ↑

THE 'MUST DO'S' BUCKET LIST ITEMS, NOT TO MISS!



Explore East Shores and Marina Parklands. Stop by the water play park, HMAS Gladstone & Maritime Museum, Auckland House and Cafe Spinnaker Park.



Quench your thirst with flavours of the Region at Ward's Brewery & Auckland House.



Discover an impressive variety of native plants, Japanese Tea Garden, cafe and trails at the Tondoon Botanic Garden, who also host the Rotary Markets.



Curtis Ferry Services offer return day trips on Monday, Wednesday, Friday and the weekend to the nearby Curtis Island and Facing Island, where you can picnic, swim, fish, or simply explore.



Make the Southern Great Barrier Reef your front yard for 2 nights at Heron Island. Contact the Gladstone Visitor Information Centre to book with discounted rates.



BBQ, bathe or boat at Lake Awoonga. On your way, stop in at Aquaculture Gladstone (located just before Lookout 1) to learn about the record-sized barramundi who call the lake home, and the process of stocking the lake with fingerlings, hatched right on site!



Take a stroll along the Tannum Sands Beach or Esplanade, with barbecues, smoothies, fish & chips and the Surf Club, all within walking distance. BAM Markets (Beach, Arts, Music) are on the first Saturday of each month from 2pm - 7pm.

MOUNT LARCOM

Found just north of Calliope, along the Bruce Highway, is the township of Mount Larcom – a popular highway stop for travellers. Stretch your legs under the shady trees in the picnic area or enjoy a homemade pie from one of the local takeaway outlets. For those who are up to the challenge, climb to the summit of Mount Larcom, Gladstone Region's most prominent natural landmark and be rewarded by the uninterrupted 360-degree view of rural lands and the Gladstone Harbour. On a clear day, you will see reef islands to the east and Rockhampton to the north.

CALLIOPE

Rich in history and natural beauty, Calliope offers scenic landscapes of historical homesteads, horse-riding trails, national parks and native bushland. Tee off on the challenging 18-hole greens at the Calliope District Golf Club, explore the Calliope River Historical Village, or fish in nearby rivers, estuaries and lakes. Don't miss the lively Calliope River Historical Village Markets, which feature a vast range of homemade treats, unique crafts and market treasures.

2025 Market Dates: 9th March, 11th May, 13th July, 14th September and 14th December. Open from 7.30 am to 12.30 pm.

CALLIOPE RIVER HISTORICAL VILLAGE

The Calliope River Historical Village showcases over 20 museums and collections of original buildings and artefacts from the Gladstone Region—all for just a \$5 entry fee! The Village Kiosk, lovingly run by volunteers, is open daily from 9.00 am - 3:00 pm. Don't miss their Devonshire Tea, featuring premium tea and locally baked scones served with whipped cream and jam. Village facilities include: picnic tables, ample parking and a pet-friendly environment.

A: 50951 Old Bruce Highway
P: (07) 4975 6764
W: callioperiverhistoricalvillage.com



DISCOVER THE ENGINE ROOM OF INDUSTRY

Gladstone, Queensland, is a leading industrial hub driving Australia's economy, blending heavy industry with innovation and sustainability. Anchored by the state's largest port, handling over 123.8 million tonnes annually and exporting to 30 countries, Gladstone is a global trade powerhouse.

The region hosts major industries, including the NRG Power Station, Australia's largest saltwater-cooled facility pumping 245 million litres per hour, and Cement Australia, producing 2 million tonnes annually using 300,000 tonnes of fly ash from NRG. Alumina and aluminum production thrives at QAL, Rio Tinto Yarwun and Boyne Smelter, while LNG plants convert coal seam gas into Liquid Natural Gas for export. Supporting this is a robust coal rail network, with 30 daily trains, each carrying over 9,000 tonnes of product to the port.

Find out more about industry in the Gladstone Region at gladstoneregion.info/plan/industry/

BOYNE VALLEY

The Boyne Valley is steeped in history. Once bustling with gold and copper mining in the late 1800s, the valley is now celebrated for its timber and agriculture. To not miss a thing, follow this drive route loop from Gladstone, covering the Boyne Valley and touching into the Bundaberg Region. Two-wheel-drive access is not recommended.

1| Boynedale Bush Camp

Beginning in Gladstone, your first stop is Boynedale Bush Camp; a tranquil camping spot along the shores of Lake Awoonga. Picnic, birdwatch, fish or simply soak in the scenery.

2| Ubobo Discovery Centre

The Ubobo Discovery Centre provides a charming introduction to the area's history, showcasing artefacts from the timber, railway and agricultural industries; while supporting present-day local artists and crafts.

3| Blackmans Gap Swimming Hole

Blackmans Gap offers picturesque natural swimming holes (best after rain) with stunning rock formations and secluded rest areas. At the bottom of the range on the Boyne Valley side, you will find a parking area which is the start of the 300m short walk upstream, along the riverbank. Pack a picnic, water and sturdy shoes. Access via Blackmans Gap Road.



4| Many Peaks

Explore Many Peaks, a historic mining town brimming with old-world charm. The Grand Hotel Many Peaks, reopened in early 2025 to much local excitement, and provides a glimpse into the area's vibrant past, while serving delicious meals and drinks.

5| Glassford Creek Smelter Sites

Venture to the Glassford Creek Smelter Sites, where the remnants of 19th-century copper smelting operations lie nestled in the bush with interpretive signage. In a 4WD, drive to the first smelter chimney, or park at Dawes National Park (Glassford Section) on Childs Rd and walk 7km. From the first chimney, it's a 200m walk west to the second chimney.

6| The Boyne Rail Trail – Barrimoon Section

Hike or take a leisurely bike ride on the Boyne Burnett Inland Rail Trail. Starting at Barrimoon, a 6-km stretch featuring six spectacular hand-carved tunnels offers picturesque views and insight into the engineering feats of the early railway era.

7| Three Moon Silo Art

Continue through Monto and admire the Three Moon Silo Art, a series of murals celebrating the area's agricultural heritage.

8| Cania Gorge

Discover the natural beauty of Cania Gorge, a stunning national park featuring sandstone cliffs, caves, and trails.

9| Kroombit Tops National Park

Head to Kroombit Tops National Park to pay homage to the Beautiful Betsy, a WWII B-24 Liberator bomber. The crash site is a sobering yet fascinating historical landmark, set amidst the rugged wilderness of the park. The surrounding trails and lookouts offer breathtaking views of the region.

SCAN THE QR CODE FOR MAPS & INFO ON THE BOYNE BURNETT INLAND RAIL TRAIL, OR VISIT:

WWW.BOYNEBURNETTINLANDRAILTRAIL.ORG.AU




SCAN ME ↑



CHANGING IT UP- BEER, FOOD & FRIENDS!

131 AUCKLAND STREET
GLADSTONE, CQ



Discover our

AMAZING FACILITIES

IN THE GLADSTONE REGION

Gladstone Entertainment Convention Centre


Celebrate and connect at the cultural hub of live theatre, children's entertainment, festivals and business events.



4972 2822
56 Goondoon Street
Gladstone QLD
www.gladstoneentertainment.com

Gladstone Regional Art Gallery & Museum

Immerse yourself in the region's rich history, art and culture at one of our most treasured community facilities.



4976 6766
Cnr of Goondoon &
Bramston Sts, Gladstone QLD
www.gragm.qld.gov.au

Gladstone Regional Libraries

Engage yourself in a vibrant program of community activities and a world of information at your fingertips at one of our six libraries.



4976 6400
Agnes Water, Boyne Island,
Calliope, Gladstone, Miriam Vale
and Mount Larcom

Gladstone Tondoon Botanic Gardens

We invite you to experience one of the top 10 Botanic Gardens in Australia.



4971 4444
672 Glenlyon Rd,
Glen Eden QLD

Philip Street Communities and Families Precinct

A space that brings together community groups and service providers in a friendly parkland setting.



4976 6300
1 Pengelly St,
West Gladstone QLD



SCAN ME

For more information on
our community facilities.

BOYNE ISLAND & TANNUM SANDS

Just south of Gladstone lie the scenic coastal towns of Boyne Island and Tannum Sands, where a laid-back lifestyle meets superb beaches, riverside walkways, and abundant parklands. Connected by a bridge over the picturesque Boyne River, Boyne Island features a balanced mix of residential, business, and recreational spaces, with foreshore parks offering views of boats, fishing spots, and outrigger crews on calm waters.

Nearby, Lilley's Beach is a favorite camping site, accessible by 4WD and known for its stunning sunsets; camping permits can be obtained through Gladstone Regional Council. Thanks to mild water temperatures year-round, the beaches of Tannum Sands and Boyne Island are ideal for swimming in any season, making this area a perfect stop for travelers from the south.

THE 'MUST DO'S' IN BOYNE / TANNUM

- 1 Get active on over 15km of "Turtle Way" Pathway
- 2 Enjoy the sun and sand at Tannum Sands Beach
- 3 Try your luck catching a Barra in the Boyne River
- 4 Visit the local Beach Art Music (BAM) Markets
- 5 Go camping at Lilley's Beach (permit required)
- 6 Have a BBQ and swim out at Lake Awoonga



BOOK NOW - 07 4974 9422

1770 LARC! TOURS



3 TOURS | 2 LARCS | 27KM COAST
UNIQUE ECO ADVENTURES



1770LARCTOURS.COM.AU

AGNES WATER, TOWN OF 1770 & SURROUNDS



AGNES WATER & TOWN OF 1770

Agnes Water and Town of 1770 are relaxed seaside communities linked by kilometres of picturesque coastline and the deep blue waters of the Southern Great Barrier Reef. Famously known for its rich history as the birthplace of Queensland, Town of 1770 was named after Lieutenant James Cook and his crew from the 'Endeavour' who came ashore on the 24th of May 1770.

The climate in this region is best described as perfect, with more than 280 days of sunshine each year. Imagine swimming in crystal clear waters, unwinding on your own deserted beach, sailing, bushwalking and kayaking or kids surfing beside dolphins playing. This is the essence of Agnes Water and Town of 1770 – untouched, exclusive and pure.













FOR MORE INFORMATION, SCAN THE QR CODE OR VISIT:

GLADSTONEREGION.INFO/EXPLORE/AGNES-WATER-1770/

SCAN ME →



THE 'MUST DO'S' BUCKET LIST ITEMS, NOT TO MISS!

-  Swim or learn to surf at Agnes Water's patrolled beach
-  Refuel from a day of adventuring at one of the many local cafes, tavern or restaurants.
-  Go snorkelling at Lady Musgrave Island with 1770 reef Great Barrier Reef Eco Tours
-  Explore uncrowded reef with professional Dive Guides from 1770 Dive, Spear & Sport
-  Explore the rich history of the two towns at the Agnes Water Museum
-  Take in the famous Town of 1770 sunset on land, or from water with a sunset cruise
-  Hire a kayak with 1770 Liquid Adventures or a stand up paddle board with 1770 SUP
-  Hop aboard the iconic pink amphibious LARC! for an afternoon, lunch, or full day
-  Explore one of the many picturesque walking trails and lookouts
-  Go 4WD'ing through Deepwater or Eurimbula National Park
-  Cast your fishing line into Round Hill Creek or Baffle Creek
-  Check out the 1770 Getaway Artisan Markets or Discovery Coast Rotary Markets

MIRIAM VALE

The rustic Queenslanders lining the sleepy streets of Miriam Vale are a welcome sight for long-haul travellers and mark the gateway to the twin towns and clear waters of the Discovery Coast. Miriam Vale is known far and wide for some of the best crab sandwiches anywhere in Australia and has been serving them up for more than three decades. Although if you need further proof, simply sneak a peek at the big, red crab perched proudly on the service station roof! Just one street back from the highway is the green heart of town, where the heritage-listed fig tree stands silent guard over the popular parklands, an obligatory stop for the children and the children-at heart.

BAFFLE CREEK, ROSEDALE & LOWMEAD

The Baffle Creek area, including Wartburg and Rules Beach, lies just south of Agnes Water on the Discovery Coast. This tranquil stretch offers stunning scenery and is perfect for swimming, fishing, boating, and family-friendly 4WD adventures.

Art lovers can stop by At Ubuntu, a regional gallery showcasing Jody's eclectic artwork, timber creations and photography. Traveling north from Bundaberg to Gladstone? Don't miss the historic pub in Rosedale for an authentic country lunch.

Further north there are so many hidden gems waiting to be explored such as Lowmead and the nearby Warro and Bulburin National Parks. Mount Larcom found just north of Calliope, along the Bruce Highway, is the township of Mount Larcom – a popular highway stop for travellers. Stretch your legs under the shady trees in the picnic area and why not enjoy a homemade pie from one of the local takeaway outlets.



Agnes Water Stays

A tranquil retreat for guests over 18 to escape to a peaceful, rural property. Only 7 mins to beached and all that Agnes Water & 1770 have to offer!

Private queen size rooms, aircon, WiFi, resort style pool & continental breakfast daily.

159 Allingham Way, Agnes Water
P: 0401 009 832 | W: agneswaterstays.com.au
E: sally@agneswaterstays.com.au



WATCH OUR TOP TOURISM TOWN VIDEO ENTRY FOR INSPIRATION!

YOUTUBE: TOP TOURISM TOWN - AGNES WATER AND TOWN OF 1770, 2024

SCAN ME →





AGNES WATER TAVERN

Whether you're seeking a cozy family dinner or a lively night out with friends, this family-owned (and recently renovated) venue offers coastal hospitality with a perfectly curated menu.

Treat yourself to:

THAI BEEF SALAD

BARRACA BY THE SEA

Delicious and fresh Mediterranean inspired meals served in the peaceful 1770 Marina.



Treat yourself to:

BARACCA BOWL



DRIFT AND WOOD

Stroll up from the beach for a refreshing drink and bite to eat at Drift & Wood Restaurant, nestled in Sandcastles 1770 Resort.

Treat yourself to:

SALMON FILLET MACADAMIA & CRUST

1770 GELATO CO

Pick from 30+ flavours at this small local business selling premium, small batch gelato made with CQ QLD milk and real ingredients.



Treat yourself to:

DULCE DE LECHE

LA CARAVANA

Nestled within Agnes Water is this gorgeous 1975 caravan which has been restored into thriving cafe which focuses on fostering connections and creating memories.



Treat yourself to:

EL ITALIANO BUCKWHEAT POCKET

EAT, BEACH, DRINK - REPEAT

*In Agnes Water &
Town of 1770*



HOLIDAY'S CAFE



ROUND HILL ROAD PIZZA



CODIES PLACE



ZUBA'S CAFE & JUICE

FISHING IN THE GLADSTONE REGION

BAFFLE CREEK

Located just over 100 kilometres to the south of Turkey Beach is Baffle Creek which is one of the few remaining unspoiled estuary systems in Queensland. This 120 kilometre pristine waterway is protected on both sides by conservation parks and boasts over 77 fish species, 10 crustacean species, turtles and dolphins, and a prolific bird life just adds to the magnificence.

TURKEY BEACH

Under an hour's drive from Gladstone you'll find the peaceful surrounds of Turkey Beach. Sheltered in the waters of Rodds Bay, Turkey Beach and the surrounding tidal creeks are home to many aquatic treasures.

LAKE AWOONGA

Located just 8 kilometres off the Bruce Highway with spectacular lake and mountain views, the famed Lake Awoonga is a magnet for enthusiastic anglers, with the Lake's record-sized Barramundi providing a thrilling catch. The multi-species fish hatchery located at lookout 1, Aquaculture Gladstone, breeds Barramundi, Mullet and Mangrove Jack fingerlings, with the capacity to produce five million fingerlings a year at peak production. The Aquaculture Gladstone Interpretive Display is open to the public from 9am to 3pm, Monday to Friday, with fish feeding at 11am (opening hours and fish feeding time may vary). Not a keen angler? Then slip into the cool waters for a relaxing dip, leisurely kayak or try your hand at stand-up paddle boarding, tubing, skiing, or wakeboarding.

AGNES WATER & TOWN OF 1770

Agnes Water and the Town of 1770 offer fantastic fishing spots for anglers of all levels. In Agnes Water, the beach is perfect for shore fishing, with species like bream, whiting, and flathead commonly caught.

The rocky headlands near Workman's Beach and Springs Beach also provide good spots for casting. At the Town of 1770, the marina and the estuary are ideal for those targeting mangrove jack, cod, and barramundi, with great opportunities to fish straight from the shore.

For a deeper experience, consider a fishing charter to access reef and offshore waters like Fitzroy Lagoon, Boulton and Lamont Reefs, and the iconic Lady Musgrave Island, where species like coral trout, mackerel, and red emperor thrive.



GLADSTONE & THE HARBOUR

Gladstone is renowned for year-round fishing that caters to all skill levels. From beaches and reefs to estuaries and creeks, anglers can catch Sweetlip, Coral Trout, Tuna, Mackerel, Barramundi, Trevally, Queenfish, Mud crabs and more. As the main departure hub for charters to Swain and Saumarez Reefs, Gladstone offers prime access to exceptional offshore fishing. The region is a 550km drive north of Brisbane and 100km's southeast of Rockhampton, nestled between the Calliope and Boyne Rivers, with a deep-water harbour protected by Facing and Curtis Islands. The mix of tropical and cooler waters here attracts a vast variety of species.

ESTUARIES

The Gladstone Region is home to a multitude of easily accessible estuary fishing spots, all of which offer a wide variety of fishing, crabbing and prawning experiences including The Narrows and Calliope River Mouth.

BOYNE ISLAND & TANNUM SANDS

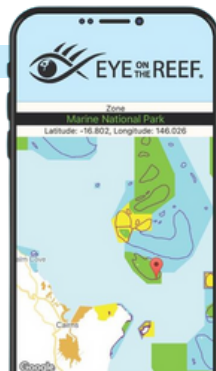
Located 20 minutes south of Gladstone, Boyne Island and Tannum Sands boast an array of beach fishing spots and launch spots accessible for reef fishing. Be cautious of the tides when in Wild Cattle Creek and the Colosseum.

SURROUNDING ISLANDS AND REEFS

Across Gladstone Harbour, Curtis and Facing Island offer rock and reef outcrops and fringing reef. Further offshore, islands like North West, Mast Head, and Lady Musgrave provide excellent camping spots via ferry service, while more remote reefs, including Swain and Saumarez, can be accessed by charter boats from Gladstone.

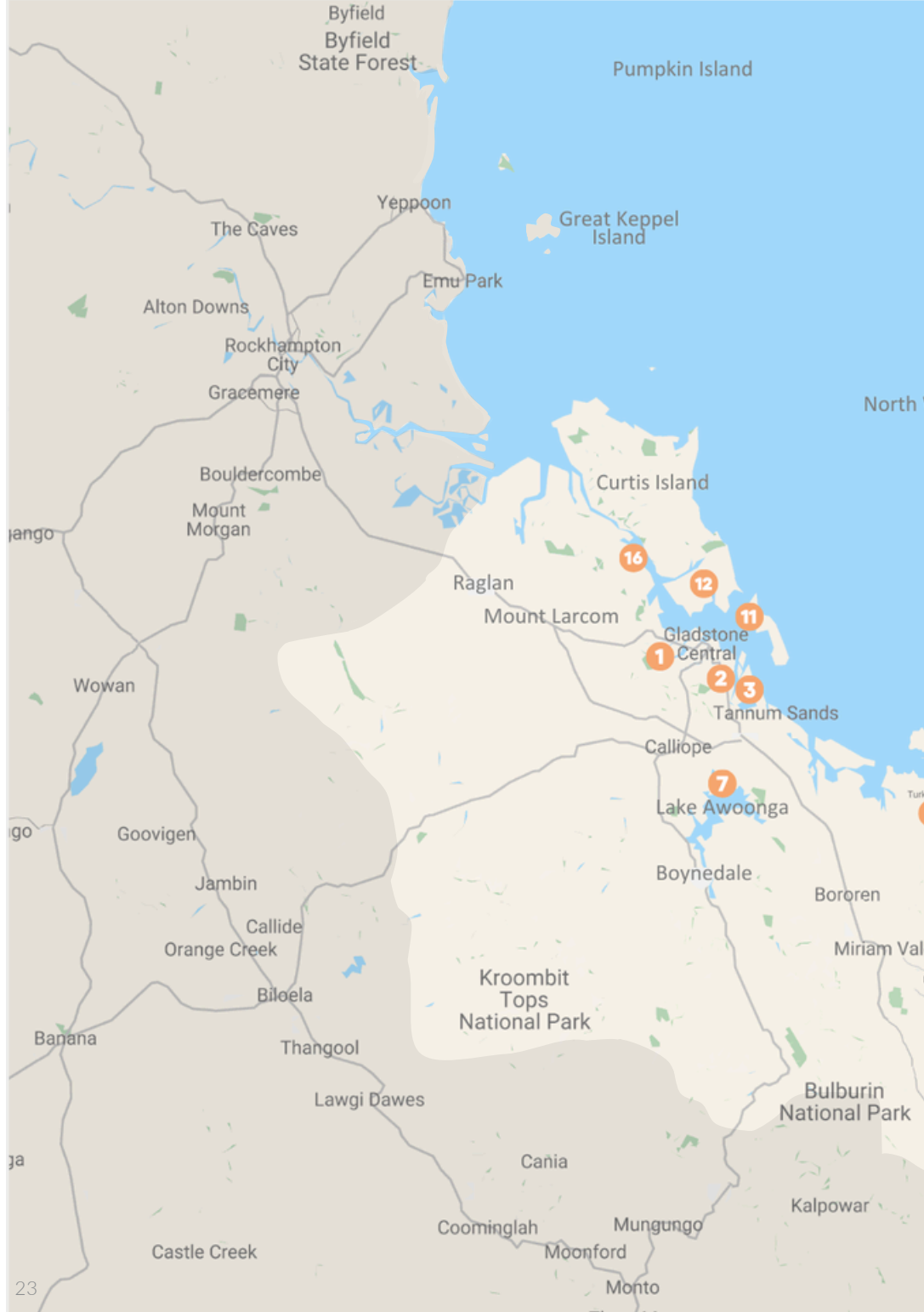
EYE ON THE REEF

DOWNLOAD THE FREE EYE ON THE REEF APP TO ACCESS GREAT BARRIER REEF MARINE PARK ZONING MAPS DIRECTLY ON YOUR PHONE, EVEN WHEN YOU'RE OUT OF MOBILE RANGE!

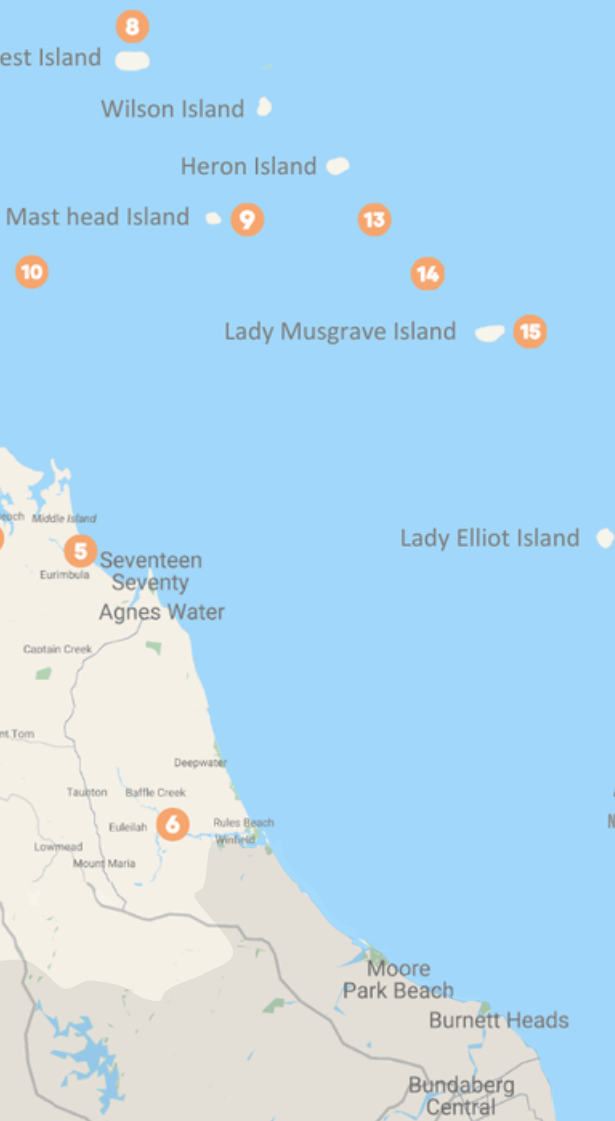


REFER TO MAP ON PG. 23 FOR FISHING LOCATIONS










GET AROUND THE GLADSTONE REGION



FISHING SPOTS

- 1 NRG Hot Water Outlet
- 2 South Trees
- 3 Bray Park Boat Ramp
- 4 Turkey Beach
- 5 Agnes Water/ Town of 1770
- 6 Baffle Creek
- 7 Lake Awoonga
- 8 North West Island
- 9 Mast Head Island
- 10 Rock Cod Shoals
- 11 Facing Island
- 12 Curtis Island
- 13 Fitzroy Reef
- 14 Bouldt Reef
- 15 Lady Musgrave Island
- 16 The Narrows

FUN FACTS

-  The Gladstone Region is home to 66,835 people.
-  Wilson Island is home to the largest single-colony coral bommie in the Southern Hemisphere, estimated to be over 800 years old!
-  Gladstone is home to the largest alumina refinery in the world
-  William Trevelyan Wyndham, a 19th-century pioneer, purchased land from settler Charles Hedley and established a diverse orchard on Boyne Island. Today, nine mango and two tamarind trees from his orchard still thrive in the suburb with his grave accessible nearby.
-  Lake Awoonga is home to record-sized barramundi.

5
Premium
Hotels


CENTRAL
APARTMENT GROUP



visit
cag100.com.au

We've Got Gladstone Covered!



1770 Lagoons Central
Apartment Resort

Captain Cook Drive,
Agnes Water

Gladstone City Central
Apartment Hotel

66 Oaka Lane,
Gladstone

Gladstone Central
Plaza Apartment Hotel

52 Oaka Lane,
Gladstone

Curtis Central
Apartment Hotel

30 Goondoon St,
Gladstone

Gladstone Downtown
Central Hotel

39-43 Bramston Street,
Gladstone

mantra
gladstone

Just minutes from Gladstone's CBD, Mantra offers 4.5-star comfort for business and leisure travellers. Choose from spacious family rooms, king apartments, or studios. With direct access to Yaralla Sports Club, enjoy covered parking, meeting facilities, a fitness centre, and dining options. Relax in style, sip cocktails in the lounge, or indulge at our Encore buffet. Mantra welcomes you to Gladstone.

Sleep, Eat, Explore, Repeat



All ACCOR
LIVE
LIMITLESS

Corner Bell & O'Connell St, QLD

(07) 4979 8200 | reception@mantragladstone.com.au

THE
childminding CO.



Our childminders are carefully
screened, experienced, and genuinely
enjoy caring for children.

The Childminding Co. are a professional childminding agency offering care to families of Gladstone, Agnes Water and those visiting. We provide a fast and convenient booking service which matches our extensive database of childminders to each family and their individual needs. We'll go where it's most convenient for you – a home, accommodation, event venue or we'll even take the kids out for an activity. You can relax knowing your children are in safe hands and having fun with The Childminding Co.



BOOK ONLINE

thechildmindingco.com.au



admin@thechildmindingco.com.au | 0437 736 787



NATIONAL PARKS

IN THE GLADSTONE REGION

KROOMBIT TOPS STATE FOREST & NATIONAL PARK

Discover breathtaking sandstone cliffs, lush rainforests, and waterfalls. Take the 4WD loop to visit WWII's "Beautiful Betsy" B-54 Liberator bomber on a 3.2 km walk. Camp self-sufficiently and drive the 13 km scenic route to the lookout, accessible to regular vehicles; unsealed roads require a 4WD in wet conditions.



DEEPWATER NATIONAL PARK

Explore Deepwater's freshwater wetlands, high dunes, and forests. Fish at Deepwater Creek, stroll quiet beaches, spot rare birds, or see turtle hatchlings (January–April). Camp behind the dunes or at Middle Rock, accessible by 4WD; permits recommended.



EURUMBULA NATIONAL PARK


Enjoy sandy beaches, mangroves, and eucalypt forests. Fish, explore estuaries by boat, or camp at Bustard Beach or Middle Creek, with composting toilets and limited water. 4WD access required; permits essential.



CURTIS ISLAND NATIONAL PARK

Curtis Island's unspoiled beaches, bays, and dunes offer secluded bush camping. Accessible by private boat or Curtis Ferry Services; 4WD beach access available. Note: no facilities in the park.





EN ROUTE

RECOMMENDED DRIVE ITINERARY IN THE GLADSTONE REGION | BY A LOCAL

Day 1: Arrive in Agnes Water and check in to Lagoons 1770 Resort & Spa. Explore 1770 headland trails, paddle the inlet on a kayak or SUP, and enjoy Mediterranean-inspired dining at Baracca by the Sea. End the day with a surfing lesson at Agnes Water Main Beach.

Day 2: Snorkel and swim with giant marine life on a Lady Musgrave Island day trip. Unwind from a big day in the sun and salt at the resort before enjoying a Sunset Cruise at 1770. Finish with cocktails and dinner at the Agnes Water Tavern.

Day 3: Join the 1770 LARC! Paradise Full-Day Tour and end the day camping under the stars at Eurimbula National Park; or, return to the resort.

Day 4: Drive to Gladstone, where your first stop is taste testing craft beer at Ward's Brewery. Make your way to East Shores Parklands where you can relax and take in the harbour views while the kids can play and cool off in the splash park.

Don't go too far! Refuel with water-front dining at Auckland House, before settling into your CBD stay for the night.

Day 5: Take the ferry to Heron Island for a 2 night stay. Snorkel and walk the reef before relaxing with island-style dining and drinks.

Day 6: Witness seasonal turtle nesting or hatching, snorkel, dive, or explore by glass-bottom boat. Stroll the island trails and unwind on the beach for sunset.

Day 7: Return to Gladstone and explore the Tondoon Botanic Gardens where lunch is served at the on site cafe. Treat yourself to 5 star luxury accommodation at Peppers.

Day 8: Ferry to Curtis Island for hiking, beach-combing, and scenic trails. Camp overnight or return to Gladstone to conclude your trip.



📍 HERON ISLAND

EASTER IN GLADSTONE

Gladstone Ports Corporation's 77th Brisbane to Gladstone Yacht Race takes the spotlight as the most prestigious sporting spectacle of the Easter Weekend.

In pursuit of the coveted Courier Mail Cup, yachts chart a course from Redcliffe Point to Caloundra and onward, crossing the finish line in Gladstone on Easter Sunday, the 31st of March.

Join us for a long weekend of festivities. From the annual Harbour Festival and Yachtman's long lunch, to the Raft Race and Seafood Festival, with the B2G Line Crossing Party marking the conclusion of yet again, another great Easter in Gladstone.



Scan for more info!



GLADSTONEREGION.INFO/EASTER-IN-GLADSTONE

WHAT'S ON?

EVENTS IN THE GLADSTONE REGION



JANUARY

TURTLE HATCHING
JANUARY - APRIL



FEBRUARY

AGNES BLUES, ROOTS & ROCK FESTIVAL
21 - 23 FEBRUARY



APRIL

EASTER IN GLADSTONE
17 - 21 APRIL



MAY

BOYNE TANNUM HOOK UP
2 - 4 MAY



MAY

1770 FESTIVAL
22 - 25 MAY



MAY

TANNUM CRAB CLASSIC
25 MAY



JUNE

ECOFEST
1 JUNE



JUNE

MT LARCOM SHOW
21 - 22 JUNE



JULY

LUMINOUS
17 - 19 JULY



AUGUST

GLADSTONE PORTS CORPORATION'S PORT TO PARK
17 AUGUST



AUGUST

UNDER THE TREES



SEPTEMBER

BAFFLE CREEK FAMILY FISHING FESTIVAL
22 - 27 SEPTEMBER



NOVEMBER

CQ BEER AND CIDER FESTIVAL



DECEMBER

MAYOR'S CAROLS & CHRISTMAS STREET PARTY



DECEMBER

NYE PARTY
31 DECEMBER

COMMUNITY EVENTS HAPPENING ON THE REGULAR

WHETHER IT'S WARD'S BREWERY FOOD TRUCK FRIDAY, A NEW EXHIBITION NIGHT AT THE BLUE MIRROR OR THE MARTIN HANSON ART AWARDS AT THE GLADSTONE REGIONAL ART GALLERY & MUSEUM; THERE'S SOMETHING FOR EVERYONE HERE IN THE GLADSTONE REGION.

PARK RUN

GLADSTONE, BOYNE ISLAND OR WORKMAN'S BEACH (AGNES WATER)
EVERY SATURDAY FROM 7AM

BAM MARKETS (BEACH ART MUSIC)

MILLENNIUM ESPLANADE, TANNUM SANDS
HELD ON THE FIRST SATURDAY OF EVERY MONTH EXCEPT JANUARY AND FEBRUARY

ROTARY FAMILY MARKET

TONDOON BOTANIC GARDENS
HELD ON THE 3RD SUNDAY OF EVERY MONTH 7AM - 12PM

DISCOVERY COAST MARKETS

SEVENTEEN SEVENTY SES GROUNDS
HELD ON THE 2ND AND 4TH SUNDAY OF THE MONTH, AND EVERY PUBLIC AND SCHOOL HOLIDAY

CALLIOPE HISTORICAL VILLAGE MARKETS

SEVENTEEN SEVENTY SES GROUNDS
9 MARCH, 11 MAY, 14 SEPTEMBER, 14 DECEMBER 2025



EVENTS SUBJECT TO CHANGE

TO FIND OUT WHAT'S ON IN THE GLADSTONE REGION, SCAN HERE



Gladstone Ports
Corporation

Growth, prosperity, community.



More than a port

gpcl.com.au |  | 

40 Goondoon Street
Gladstone Central QLD 4680
07 4976 1398

FOOD & BEVERAGE**Agnes Water Tavern**

1 Tavern Rd, Agnes Water

Barraca by the Sea

535 Captain Cook Dr, 1770

Drift & Wood Restaurant & Bar

40 Captain Cook Dr, Agnes

La Caravana

303 Bicentennial Dr, Agnes

The Junction CafeTannum sands & Tondoon
Botanic Gardens**Light Group**

Auckland House & Lightbox

Ward's Brewery

131 Auckland St, Gladstone

McDonaldsGladstone, Kirkwood & Kin Kora
& Boyne Island**TOURS & ATTRACTIONS****1770 LARC! Tours**

1770larc.tours.com.au

1770 Liquid Adventures

1770liquidadventures.com.au

1770 Reef Great Barrier Reef Eco Tours

1770reef.com.au

1770 Sunset Cruises

1770sunsetcruises.com.au

1770 SUP

1770sup.com.au

Bundaberg Distilling Company

www.bundabergrum.com.au

Calliope River Historical Village

calliope.river.historical.village.com

Curtis Ferry Services

www.curtisferryservices.com.au

DeparturePoint

departurepoint.com.au

Discovery Coast Historical Society Inc.

agneswatermuseum.com.au

Dive Spear and Sport @ 1770

dss1770.com.au

Gladstone Bowls Club Inc

clubgladstone.com.au

Gladstone Region Tours

gladstoneregiontours.com.au

Gnarly Tours Surf School

gnarlysurftours.com.au

Hooked on 1770 Adventure / Tours

1770tours.com

Packs n Pedals

www.packsnpedals.com.au

RaptAir Pty Ltd

raptair.com.au

Rob Benn Holdings

rbholdings.com.au

Salty Life 1770

www.1770boathire.com

Stylez Surf School

stylezsurfschool.com.au

Town of 1770 Golf Course

www.1770golf.com.au

TRANSPORT**Agnes Water/Town Of 1770 Taxi & Shuttle**

0417 749 000

info@aw1770taxi.com.au

Avis, Gladstone

(07) 4978 2633

Budget, CQ

bundaberg@budgetcq.com.au

Curtis Ferry Services

(07) 4972 6990

curtisferryservices.com.au

Gladstone Airport

admin@gladstoneairport.com.au

SeaLink

sealink.com.au/gladstone-ferries



MEMBERSHIP ↑

It's time to visit Aquaculture Gladstone!

Barramundi

THE ICON OF AWOONGA

Barramundi are a highly opportunistic species that dominate many tropical rivers. Delicious to eat and thrilling to catch, they are highly valued fish species.

In the wild, Barramundi spawn in the fall month. The spawning season is from October to February.

Barramundi can live for at least 20 years and have been recorded at more than 1,000 km long and 100 kilograms.

Less than 1% of all barramundi are born with a blue or yellow coloration. Have you spotted our white and gold Barramundi yet?

Large female Barramundi can produce up to 32 million eggs in a season.

Layers of life at
...catchment is an important natural ha...

See the rare White and Golden Barramundi up close at Aquaculture Gladstone.

VISIT THE LIVE FISH DISPLAY MONDAY TO SATURDAY FROM 9AM TO 3PM

Open for guided tours and drop-in visitors, with fish feeding at 11am each day. Admission is free.

Find us at Lake Awoonga, next to lookout one, approximately 30 kilometres south of Gladstone.

Opening hours and fish feeding times may vary.

For more information, visit: www.aquaculturegladstone.com.au

GLADSTONE ACCOMMODATION

Aldesta Hotel Group
Heron + Wilson Island

CQ Motel
(07) 4904 1871
22-24 William St, Gladstone

Curtis Central Apartments
(07) 4843 7800
30 Goondoon Street

Discovery Holiday Parks
(07) 4972 2446
Millenium Esplanade, Tannum
Sands

Gladstone Central Plaza
(07) 4975 0136
52 Oaka Ln, Gladstone Central

Greenacres Motel & Van Park
(07) 4971 0000
66 Oaka Lane

**Gladstone City Central
Apartment Hotel**
(07) 4979 1305
66 Oaka Ln, Gladstone Central

Gladstone City Caravan Park
(07) 4971 0088
183-185 Toolooa St, South
Gladstone

**Gladstone Downtown Central
Apartment Hotel**
(07) 4971 0000
39-43 Bramston St, Gladstone

**Gladstone Heights
Executive Apartments**
(07) 4972 2446
92/96 Central Ln, Gladstone

Gladstone Palms Motor Inn
Corner Far St & Dawson
H'way, Gladstone

Harbour Lodge Motel
(07) 4972 6463
16 Roseberry St, Gladstone

HomeGround Gladstone
(07) 4975 8000
101 Calliope River Rd, Calliope

Mantra Gladstone
Cnr Bell And, O'Connel St,
Gladstone | (07) 4979 8200

The Gladstone Central Hotel
(07) 4970 0000
100 Goondoon St, Gladstone

AGNES WATER & TOWN OF 1770 ACCOMMODATION

The Reef Caravan Park
34 Rocky Crossing Rd, Agnes

1770 Beach Shacks
(07) 4974 9463
578 Captain Cook Drive, 1770

1770 Holiday Village
Cnr Captain Cook Drive &
Beaches Village Cct

**1770 Lagoon Central
Apartments Resort**
(07) 3852 3334
2694 Round Hill Road, 1770

**1770 Southern Cross
Travellers Retreat**
(07) 4974 7225

Absolute Accommodation
absoluteaccommodation.com.au

Abacadabra Camping
0413 574 130
3 Agnes Street, Agnes Water

Agnes Water Beach Club
(07) 4974 7355
3 Agnes St, Agnes Water

Agnes Water Stays
0401 009 832
22 Grahame Colyer Drive

Backpackers @1770
0408 533 851
22 Grahame Colyer Dr, Agnes

Blue Sapphire Agnes Water
0422 155 264
13 Gibbons Ct, Agnes Water

Cool Bananas Backpackers
0418 774 056
2 Springs Rd, Agnes Water

Dunes Agnes Water
(07) 4974 9470

Escape 1770
0418 774 056
14-16 Lores Bonney Circuit

Lady Elliot Island Eco Resort
ladyelliott.com.au

Mango Tree Motel
07 4974 91327
Agnes St, Agnes Water

Mount Larcom Tourism Park
0413 411 924

**NRMA Agnes Water Holiday
Park | (07) 4974 7279**

Ocean Ridge Property
0422 155 264
1/552 Springs Road, Agnes

Pavillions on 1770
(07) 4902 2188
Reception via Surf Court, 9
Beaches Village Court

Rocky Point Retreat
07 4156 6111
303 Rocky Point Road

Rules Beach Holiday Park
40 Captain Cook Drive

**Sandcastles 1770 Resort &
Motel**
074974 9428
2741 Round Hill Road

Sunbird Gardens
0488 006 985
2143 Round Hill Road

The Summit 1770
490315172
66 Rules Beach Road

Travellers Rest 1770
749749185
2143 Round Hill Rd, Agnes

OTHER ACCOMMODATION

**Great Keppel Island
Hideaway**
greatkeppelislandhideaway.co
m.au

**Rockhampton Serviced
Apartments**
0408 380 892
128 Denham St,
Rockhampton City

EDUCATION

Education Queensland

education.qld.gov.au

Kin Kora State School

kinkorass.eq.edu.au

Chanel College

chanelcollege.qld.edu.au

Gladstone State High School

gladstonshs.eq.edu.au

Gladstone West State School

gladstonewestss.eq.edu.au

REAL ESTATE

Ray White Gladstone

leonie.menz@raywhite.com

(07) 4972 3288

McGrath Estate Agents

agneswater@mcgrath.com.au

(07) 4974 9470

Cam Realty

amber@camrealty.com.au

0408 983 702

Locations Estate Agents

(07) 4972 2484

Elders Gladstone

mark.spearing@elders.com.au

(07) 4976 8000

SERVICES

1770 Art Show Inc

president@1770artshow.com.au

1770 Weddings

0427 498 425

Agnes Water Co Work

atkins283@gmail.com

0419 810 162

Arma Insurance Brokers CQ

tony.noyes@armainsurance.com.au

Battery World Gladstone

gladstone@batteryworld.com.au

(07) 4972 0464

Bill Robertson Toyota

(07) 4972 2766

Capricorn Helicopter Rescue Service

(07) 4922 9093

Central Queensland Chiropractic Centre

gladstone@cqchiropractic.com.au

(07) 4978 5100

Central Queensland Hospital & Health Service Gladstone

(07) 4976 3200

Coastal Rush

coastalrush1770@gmail.com

ConocoPhillips

chantale.m.lane@conocophillips.com

Discover 1770 Holiday Shop

0435 560 350

Dreamtilt

admin@dreamtilt.com.au

Events Queensland

www.eventsqueensland.co

Everything Uniform Gladstone

(07) 4972 4481

Fab Ideas Architecture and Interior Design Studio

0402 964 711

Gladstone Festivals and Events

events1@gladstonefestival.com

(07) 4972 5111

Gladstone GP Superclinic

(07) 4978 7868

Gladstone Regional Council

(07) 4970 0700

Gladstone Relocation Services

gladstonerelocationservices@bigpond.com

0416 723 324

H & M Productions

shirley@hmproductions.com.au

0481 234 152

High Risk Solutions

admin@highrisksolutions.com.au

(07) 4972 3803

I & C Instrumentation & Electrical

office@iandcelectrical.com.au

(07) 4973 7631

Kiwis in Gladstone Golf

kiwisingladstonegolf@aussie

broadband.com.au

Macdonald and Michel Lawyers

(07) 4972 3644

My Spectrum Services

shannara@myspectrumservices.com.au

(07) 4828 2795

National Australia Bank

13 22 65

Nhulundu Health Service

matthew.cooke@nhulundu.com.au

Port Curtis Coral Coast Ltd

reception@pccctrust.com.au

Tourism and Events Queensland

(07) 3535 3535

Rayment Excavations

admin@raymentexcavations.com.au

(07) 4978 9200

Red Cloud Jewels

1300 559 220

Southern Cross Austereo

(07) 4923 5300

Southern Cross Family Day Care

admin@scss.org.au

1300 727 701

Storage Choice

gladstone@storagechoice.com.au

(07) 4978 7744

Strong Communities Ltd

chrystal.robson@strongcommunities.org.au

0433 019 172

Studio GIW

tess@giwdesigns.com

0419 784 870

Success Matrix

0421 688 393

Surf Life Saving Queensland

deverard@lifesaving.com.au
0498 255 574

Tayco Outdoor Advertising

scott@taycooutdoor.com.au
0428 514 140

The Capricornian

mark.lems@capricornian.com.au
(07) 4977 6300

The ChildMinding Co.

admin@thechildmindingco.com.au
0437 736 787

Triple A Safety

kanderson@walzgroup.biz

UHY Haines Norton CQ

info@uhyhncq.com.au
(07) 4972 1300

VAJ Byrne & Co. Lawyers

(07) 4972 1144

WINKEL Aviation Services

Kristi.Thomsen@winkel.com.au
0487 946 535

OTHER

Noel Wootton

noelwootton4@bigpond.com

The Old Station

0428 246 535

Dulcie Benn

dulcie.benn@bigpond.com

Leo Zussino

Judy Whicker

judywhicker1@bigpond.com

Maxine Brushe

mbrushe05@gmail.com

Peter Odgers

Peter Corones

petercorones@bigpond.com

VISITOR INFORMATION CENTRES



Explore the heart of the Gladstone Region at our accredited Visitor Information Centres. Immerse yourself in a wealth of knowledge - from complimentary maps and brochures to the warm advice of our expert team. Trust us to be your local insiders, guiding you through every aspect of your stay.

GLADSTONE VISITOR INFORMATION CENTRE

Marina Ferry Terminal
72 Bryan Jordan Drive, Gladstone QLD
(07) 4972 4000

AGNES WATER VISITOR INFORMATION CENTRE

AW Community Centre
71 Springs Road, Agnes Water QLD
(07) 4902 1533



GECC

IS THE PLACE TO BE

Discover our season of live theatre,
music, children's entertainment,
comedy and more!

CONNECT CREATE CELEBRATE



BOOK NOW 4972 2822

WWW.GLADSTONEENTERTAINMENT.COM

We Invite You

TO EXPLORE, WORK AND LIVE

IN THE GLADSTONE REGION



PROUD OF GLADSTONE PROUD OF LNG

Part of the Gladstone community,
now and into the future



www.conocophillips.com.au

Since 2010, we have been a part of the Gladstone community and are proud of our long-term support for initiatives including Indigenous education, environmental programs, music enrichment for schools, STEM and further education, and sporting teams.

ConocoPhillips is the downstream operator for the Australia Pacific LNG facility and we value our trusted relationship with the local community.

AVIS®

ENHANCE YOUR TRIP WITH AVIS

Discover Gladstone and beyond in comfort and ease when you rent an AVIS rental car, 4WD or bus.

Gladstone Downtown

8 Roseanna St | Ph: 07 4978 2633

Gladstone Airport

Aerodrome Rd | Ph: 07 4978 2633

Reservations 136 333

Uncover our local tips on the best eats, stays and drives at avis.com.au/gladstone





Gladstone
marina

Come to relax.
Stay to explore.

Refresh. Relax. Explore.

Proudly operated by

**Gladstone Ports
Corporation**

Gladstone Marina

98 Bryan Jordan Drive
Gladstone Central QLD 4680
07 4976 1398
VHF 82

gpcl.com.au/marina |  | 